

Points of Interest:

ID	Description
50	Agency Sawmill
51	Steamboat Landing
53	Shalbekken County Park
54	Upper Sioux Agency State
55	Ghost Town of Yellow Medicine
56	Agency Brick Kilns
76	Swedes Forest, Homme-Koll
79	Water Access - Trailer
83	Camping Sites
84	Hiking Trails
85	Horse Trails
86	Snowmobile Trails
87	Water Acces - Trailer
88	Swimming
89	Camping Sites
90	Wood Lake Monument
91	Water Access - Trailer
92	Camping Sites
93	Picnic Area
120	Sacred Heart Area Museum
200	Firefy Creek Casino
201	Interpretive Center
202	Wood Lake County Park (County Park #1)

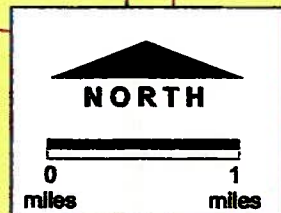
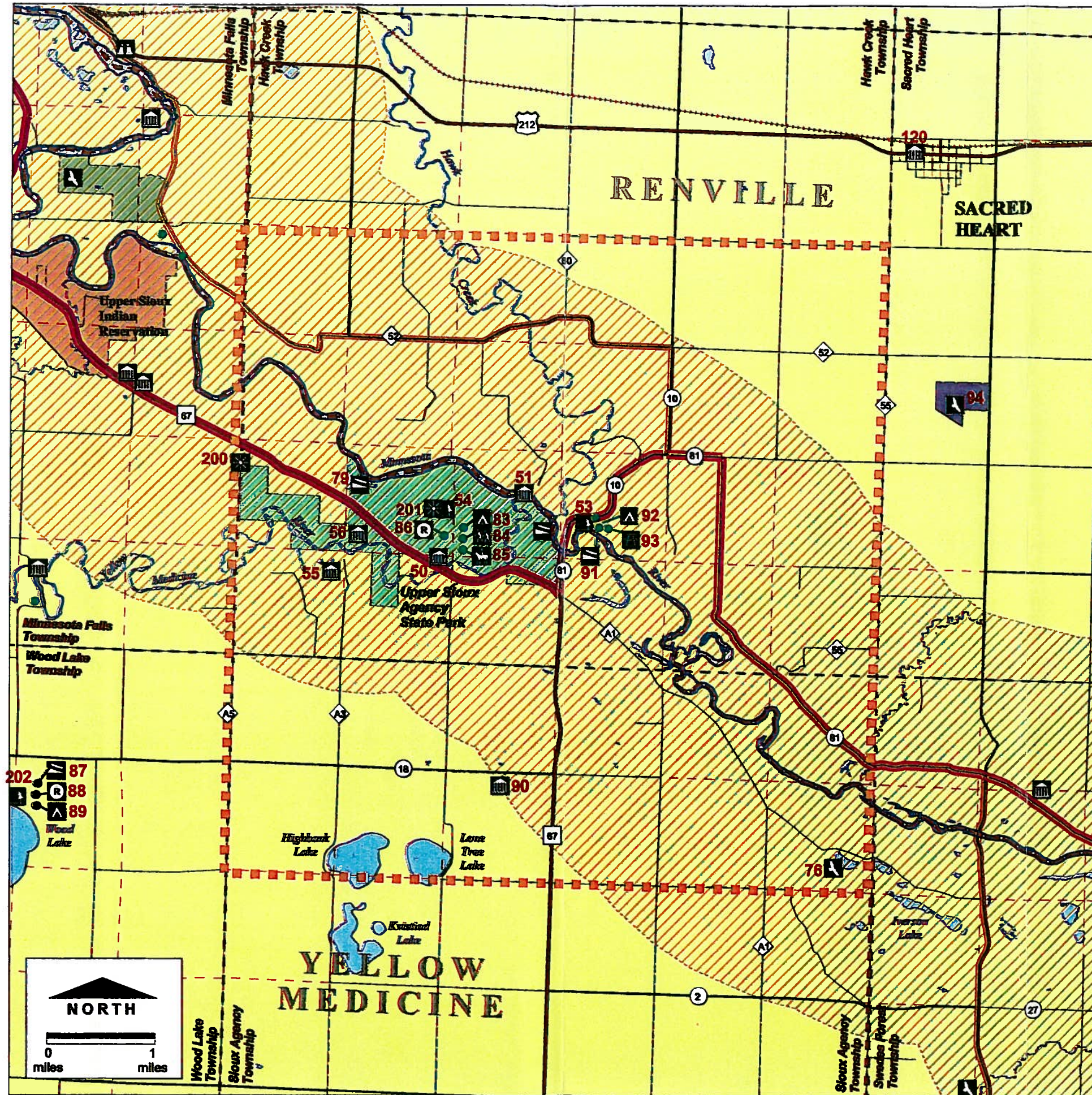
Data Source:

Base map is from the Minnesota Department of Transportation State of Minnesota Base Map '97 data set. Projection: UTM, Zone 15, Datum NAD83. Map presentation is for conceptual purpose only.

Presented by:

BRAUN
INTERTEC

Engineers and Scientists
Serving the Built and Natural Environments



Minnesota River Valley Scenic Byway



CENTRAL SECTION

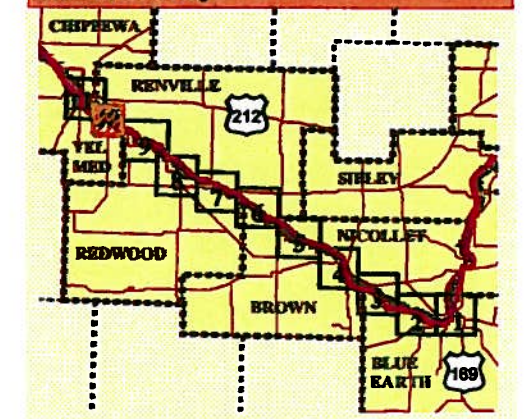
Legend:

- Minnesota River Scenic Byway
- Alternate Route
- Highway
- CSAH
- County Road
- Township Road
- City Streets
- County
- Township
- Section
- Railroad
- Lakes / River
- Streams
- W.M.A.
- S.N.A.
- Reservation
- State Park
- Municipal Boundary

Point of Interest Key:

- City
- Cultural Resource
- Historical
- Natural Resource
- Park
- Recreation
- Scenic
- Camp Site
- Hiking
- Picnic Site
- Water Access - Carry-in
- Water Access - Trailer
- Horse Trail
- Other

Sheet Index Key:



Sheet: 10 of 11

Figure: 10