

Points of Interest:

ID	Description
58	Prehistoric Indian Village
59	T. S. Williamson Mission
61	Don Caster's Cemetery
62	S. Riggs Mission
63	Church
64	Ghost Town of Minnesota Falls
65	Scenic Lookout
66	Memorial Park
69	Western Fest
70	Ole and Lena Days
71	Andrew J. Volstead House
72	Yellow Medicine County Historical Museum
73	Lende Plaza / Footbridge
74	Granite Gneiss Outcrop
75	Blue Devil Valley Preserve
77	Water Access - Trailer
78	Water Access - Trailer
80	Water Access - Carry in
101	Camping Site
199	Minnesota Machinery Museum
268	Canoe Campsite
269	Fredrickson Boat Landing
270	Canoe Campsite
272	Sorlein Mill Site
286	City of Granite Falls

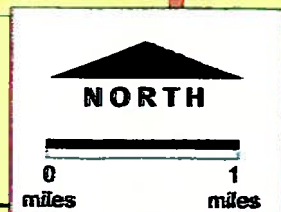
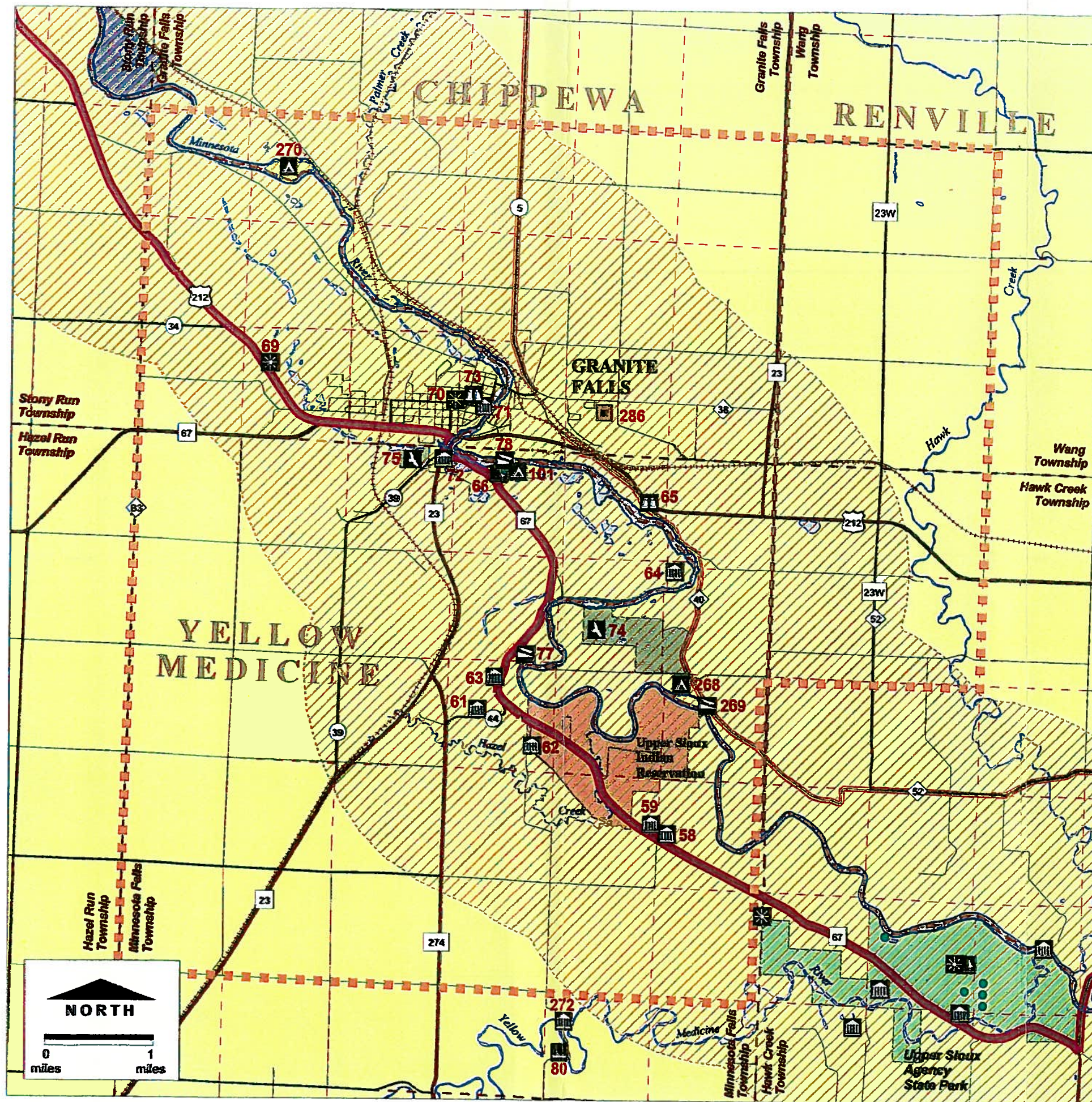
Data Source:

Base map is from the Minnesota Department of Transportation State of Minnesota Base Map '97 data set. Projection: UTM, Zone 15, Datum NAD83. Map presentation is for conceptual purpose only.

Presented by:

BRAUN INTERTEC

Engineers and Scientists
Serving the Built and Natural Environments



Minnesota River Valley Scenic Byway



CENTRAL SECTION

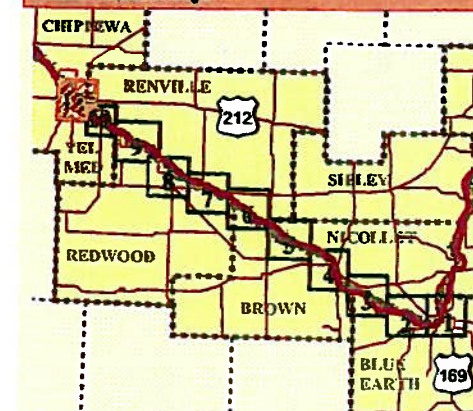
Legend:

- Minnesota River Scenic Byway
- Alternate Route
- Highway
- CSAH
- County Road
- Township Road
- City Streets
- County
- Township
- Section
- Railroad
- Lakes / River
- Streams
- W.M.A.
- S.N.A.
- Reservation
- State Park
- Municipal Boundary

Point of Interest Key:

- City
- Cultural Resource
- Historical
- Natural Resource
- Park
- Recreation
- Scenic
- Camp Site
- Hiking
- Picnic Site
- Water Access - Carry-In
- Water Access - Trailer
- Horse Trail
- Other

Sheet Index Key:



Sheet: 11 of 11

Figure: 11