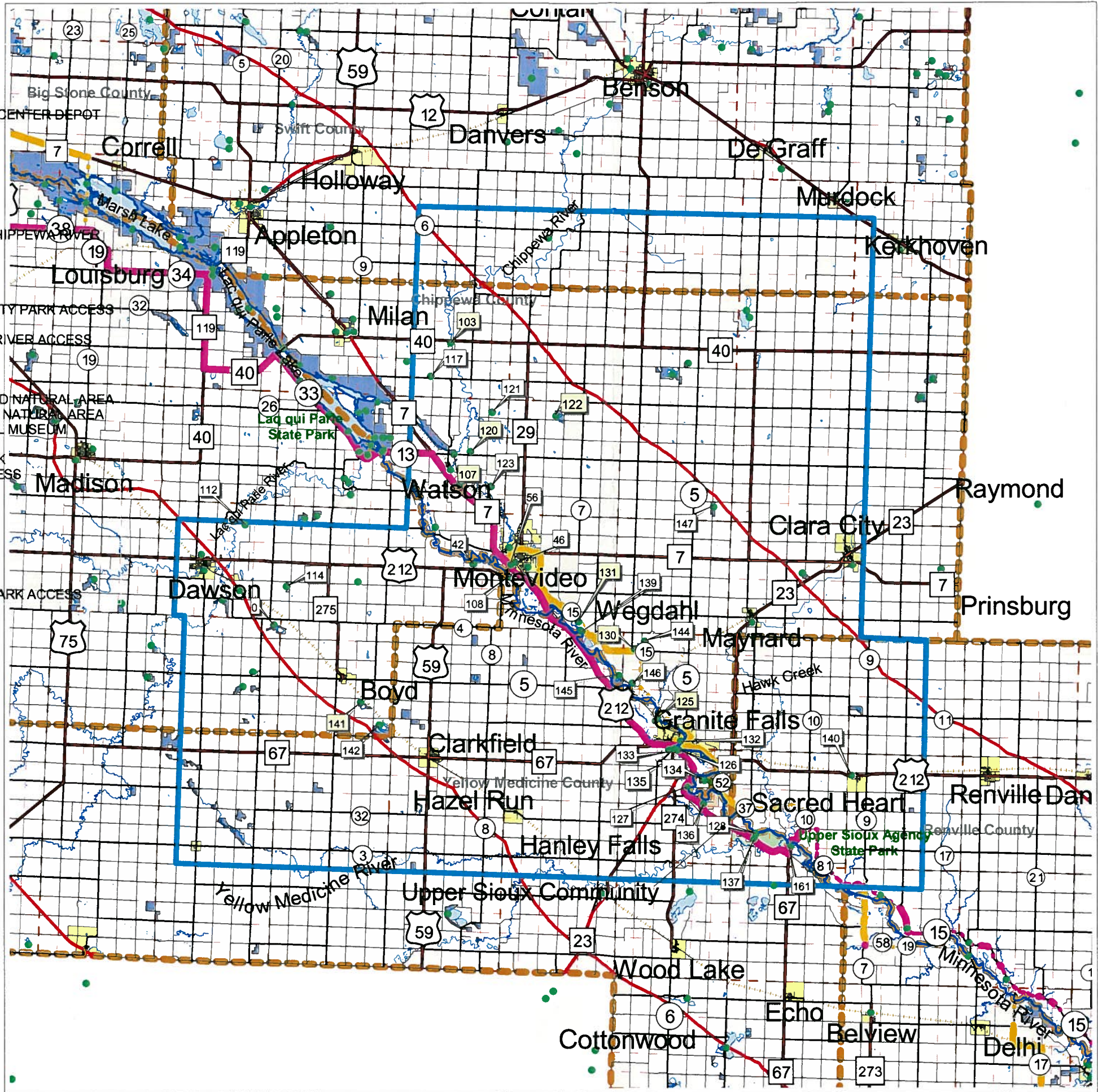


**Points of Interest:**

- 0 TEN WOLL WMA
- 42 CAMP RELEASE
- 46 MILWAUKEE RAILROAD HERITAGE CENTER DEPOT
- 56 HISTORIC CHIPPEWA CITY
- 103 LENTZ LANDING ACCESS
- 107 WATSON SAG DAM ACCESS
- 108 PRIEN'S LANDING ACCESS
- 112 MICHAELSON WMA
- 114 SIOUX INDIAN WMA
- 117 CLAIR T. ROLLINGS WMA
- 120 WATSON REST AREA CR 13 AND CHIPPEWA RIVER
- 121 TUNSBURG WMA
- 122 NUMO WMA
- 123 BERGO WMA
- 125 ROE ACCESS
- 126 GRANITE FALLS WAR MEMORIAL CITY PARK ACCESS
- 127 KINNEY ACCESS
- 128 UPPER SIOUX AGENCY ST PK MN RIVER ACCESS
- 130 OLOF SWENSSON FARM MUSEUM
- 131 MN RIVER VALLEY TRAIL
- 132 ANDREW VOLSTEAD HOUSE
- 133 BLUE DEVIL VALLEY SCIENTIFIC AND NATURAL AREA
- 134 GNISS OUTCROP SCIENTIFIC AND NATURAL AREA
- 135 YELLOW MEDICINE CO. HISTORICAL MUSEUM
- 136 FIREFLY CREEK CASINO
- 137 UPPER SIOUX AGENCY STATE PARK
- 139 MINNESOTA RIVER WEGDAHL ACCESS
- 140 SACRED HEART AREA MUSEUM
- 141 CHURCH WMA
- 142 FLINKS WMA
- 144 SWEEN WMA
- 145 SPARTAN STATE WMA
- 146 RIVER CAMP SITE
- 147 BOIKE WMA
- 161 SKALBEKKEN RENVILLE COUNTY PARK ACCESS



**Data Source:**  
 Base map is from the Minnesota Department of Transportation State of Minnesota Base Map '97 data set. Points of Interest and Byway Route Provided by UMRDC GIS Service Bureau. Projection: UTM, Zone 15, Datum NAD83. Map presentation is for conceptual purpose only.

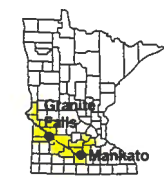
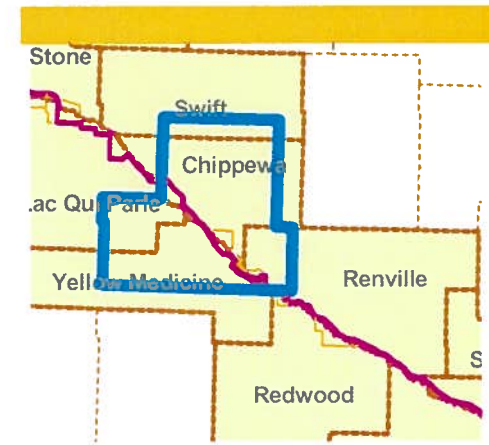
Upper MN Valley RDC  
 323 W. Schlieman Ave  
 Appleton, MN 56208  
 ph 320-289-1981  
 fax 320-289-1983  
 e-mail: gisrdc@umvrdc.org

**Minnesota River Valley Scenic Byway**

**Western Section**

**Legend:**

	Paved	Minnesota River Scenic Byway
	Gravel	Minnesota River Scenic Byway
	Paved	Alternate Route
	Gravel	Alternate Route
	Highway	
	CSAH	
	County Road	
	Township Road	
	City Streets	
	County	
	Township	
	Section	
	Point of Interest	
	Byway Corridor	
	Railroad	
	Lakes / River	
	Streams	
	W.M.A.	
	S.N.A.	
	Reservation	
	State Park	
	Municipal Boundary	



**Granite Falls Area**