

Points of Interest:

ID	Description
230	R. D. Hubbard House
231	Blue Earth County Heritage
232	Judge Lorin P. Cray Mission
233	Winter Warrior Sculpture
234	Old Main Village
235	Old Cargenie Library
236	Union Depot
237	Blue Earth County Courthouse
238	Fort LeHillier Marker
240	Sibley Park
250	Spring Lake Park
251	Fishing Pier
252	Water Access - Carry In
253	Water Access - Trailer
254	Camping Sites
255	Rasmussen Woods & Nature
256	Fishing Pier
257	Hiking - Flood Wall Trail
261	Dakota Memorial Marker
262	MIN Valley Regional Library
282	City of Mankato


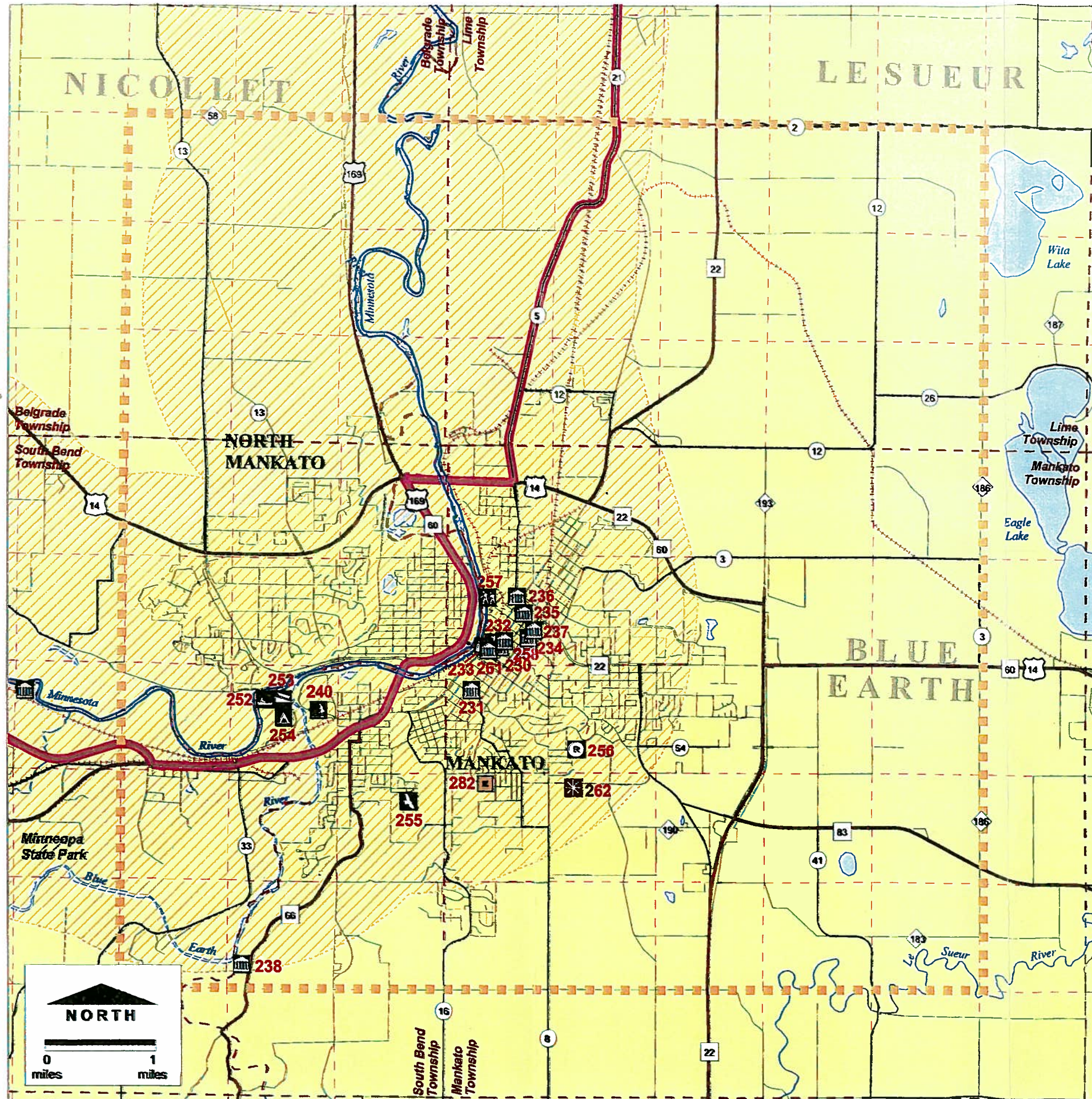
Data Source:

Base map is from the Minnesota Department of Transportation State of Minnesota Base Map '97 data set. Projection: UTM, Zone 15, Datum NAD83. Map presentation is for conceptual purpose only.

Presented by:

**BRAUN
INTERTEC**

Engineers and Scientists
Serving the Built and
Natural Environments



**Minnesota
River
Valley
Scenic
Byway**



CENTRAL SECTION

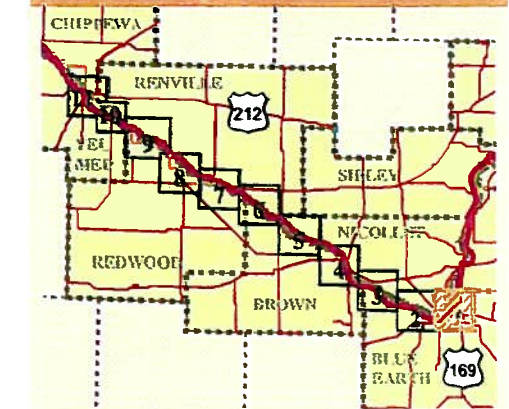
Legend:

- Minnesota River Scenic Byway
- Alternate Route
- Highway
- CSAH
- County Road
- Township Road
- City Streets
- County
- Township
- Section
- Railroad
- Lakes / River
- Streams
- W.M.A.
- S.N.A.
- Reservation
- State Park
- Municipal Boundary

Point of Interest Key:

- City
- Cultural Resource
- Historical
- Natural Resource
- Park
- Recreation
- Scenic
- Camp Site
- Hiking
- Picnic Site
- Water Access - Carry In
- Water Access - Trailer
- Horse Trail
- Other

Sheet Index Key:



Sheet: 1 of 11

Figure: 1