

Points of Interest:

ID	Description
19	Fort Judson
20	Minnewaukon Falls
21	Old Mill Village Site
187	Water Access - Trailer
188	Swan Lake WMA/North Star
190	Friendship Days
191	Indian Village Site
192	Water Access - Trailer
194	Seppman Wind-Driven Grist
195	Tinta-Inya-Ota
196	William Minneopa Learning
197	O.A. Vee Memorial W.M.A.
216	Minneopa State Park

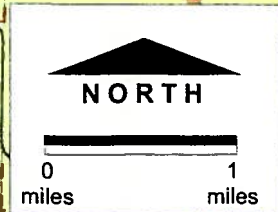
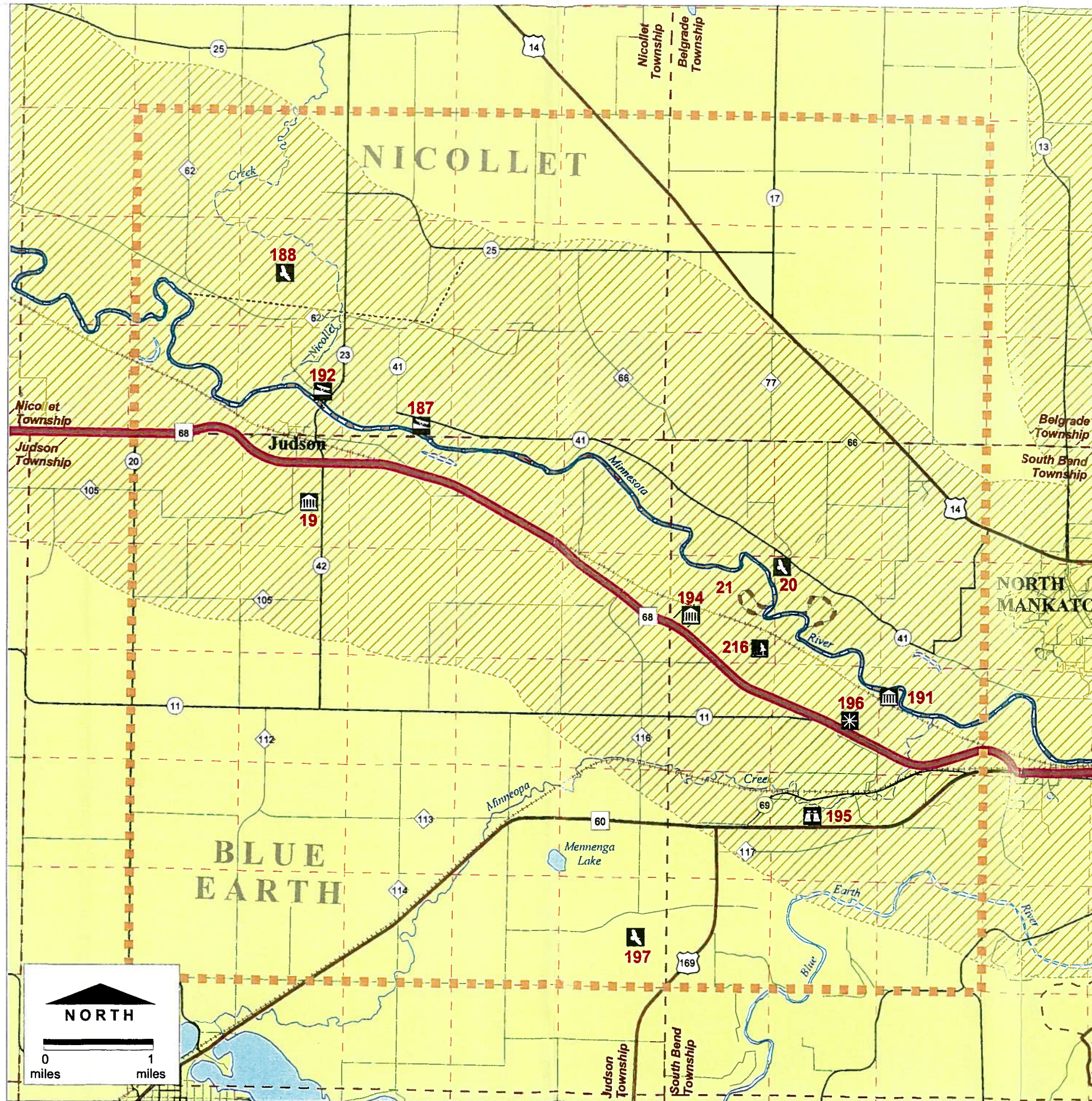
Data Source:

Base map is from the Minnesota Department of Transportation State of Minnesota Base Map '97 data set. Projection: UTM, Zone 15, Datum NAD83. Map presentation is for conceptual purpose only.

Presented by:

BRAUN
INTERTEC

Engineers and Scientists
Serving the Built and
Natural Environments



**Minnesota
River
Valley
Scenic
Byway**

CENTRAL SECTION



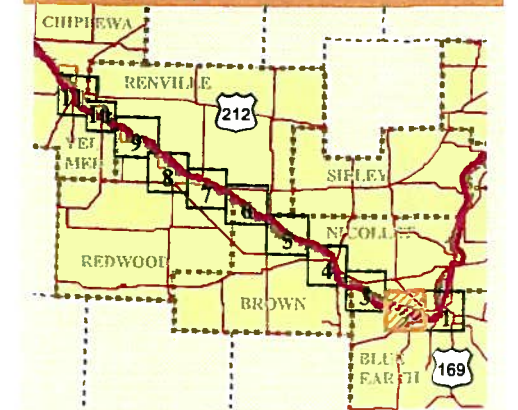
Legend:

- Minnesota River Scenic Byway
- Alternate Route
- Highway
- CSAH
- County Road
- Township Road
- City Streets
- County
- Township
- Section
- Lakes / River
- Streams
- W.M.A.
- S.N.A.
- Reservation
- State Park
- Municipal Boundary
- Railroad

Point of Interest Key:

- City
- Cultural Resource
- Historical
- Natural Resource
- Park
- Recreation
- Scenic
- Camp Site
- Hiking
- Picnic Site
- Water Access - Carry-In
- Water Access - Trailer
- Horse Trail
- Other

Sheet Index Key:



Sheet: 2 of 11

Figure: 2