
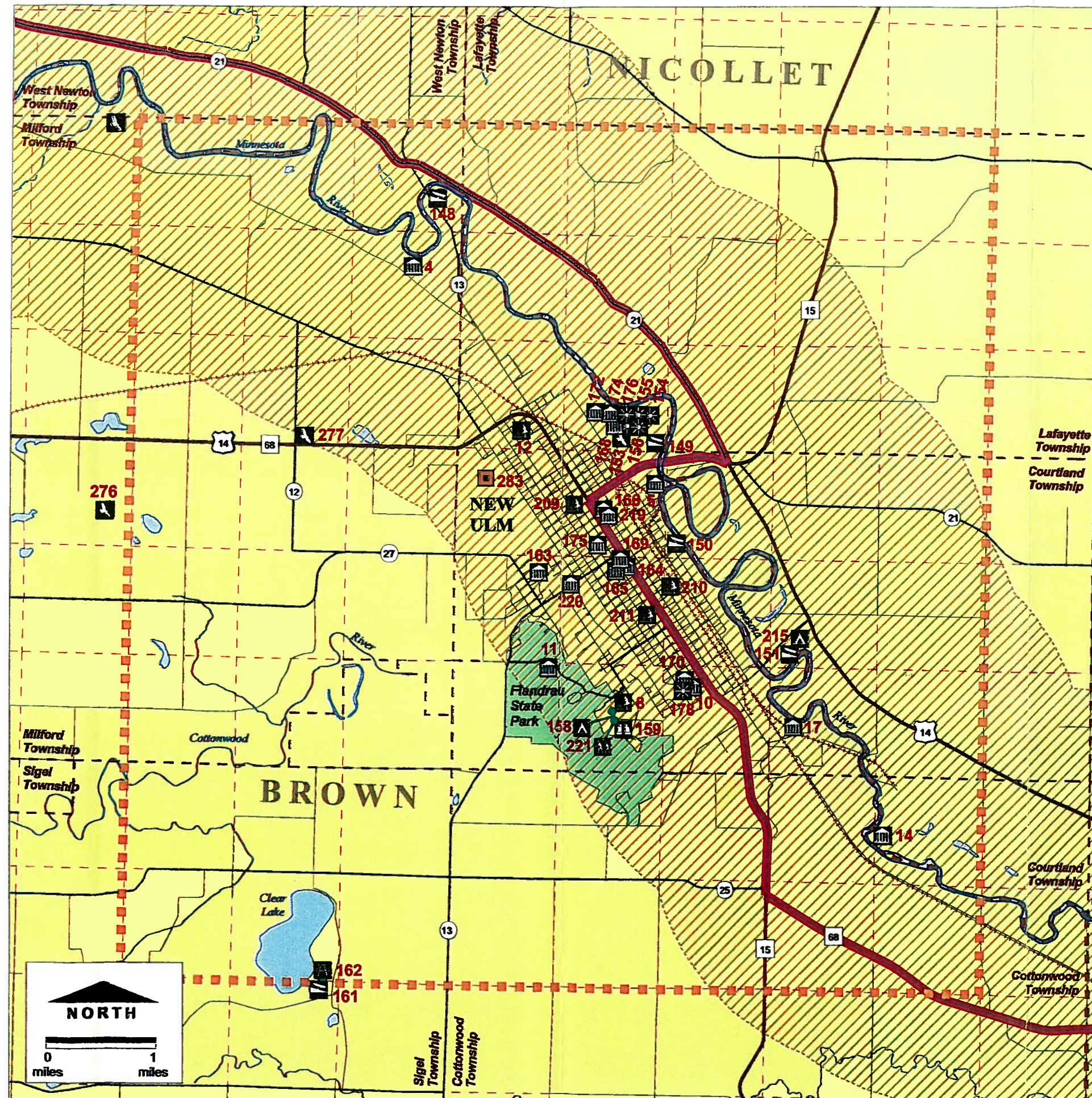


Points of Interest:

- | ID | Description |
|-----|----------------------------------|
| 4 | Site of First Turnverein |
| 5 | New Ulm Ferry |
| 8 | Flandreau State Park |
| 10 | Indian Crossing |
| 11 | Alwin Monument |
| 12 | North Park |
| 14 | Ghost Town of Red Stone |
| 16 | Turning Bridge |
| 17 | Steam Boat Landing |
| 148 | Water Access - Trailer |
| 149 | Water Access - Trailer |
| 150 | Water Access - Trailer |
| 151 | Water Access - Trailer |
| 153 | Geological Rock Outcroppings |
| 154 | Heritage Fest |
| 155 | Brown County Fair |
| 156 | Minnesota Music Hall of Fame |
| 158 | Camping Sites |
| 159 | Scenic Overlooks |
| 161 | Water Access - Trailer |
| 162 | Picnic Area |
| 163 | Hermann Monument |
| 164 | Brown Co. Historical Museum |
| 165 | Defenders Monument |
| 166 | Glockenspiel |
| 168 | Kieseling House |
| 169 | John Lind Home |
| 170 | August Schell Brewing Company |
| 172 | Turner Hall |
| 174 | German Bohemian Monument |
| 175 | Wanda Gag Home |
| 176 | Oktoberfest |
| 177 | Fasching |
| 178 | Bock Festival - Schell's Brewery |
| 209 | Washington Park |
| 210 | South German Park |
| 211 | Lincoln Park |
| 215 | Camping |
| 219 | Melges Bakery Monument |
| 220 | Waraju Distillery Chimney |
| 221 | Hiking |
| 276 | Rosenau-Lambrecht W.M.A. |
| 277 | Somsen W.M.A. |
| 283 | City of New Ulm |

Data Source:
 Base map is from the Minnesota Department of Transportation State of Minnesota Base Map '97 data set.
 Projection: UTM, Zone 15, Datum NAD83.
 Map presentation is for conceptual purpose only.

Presented by:
BRAUN
INTERTEC
 Engineers and Scientists
 Serving the Built and Natural Environments



Minnesota River Valley Scenic Byway



CENTRAL SECTION

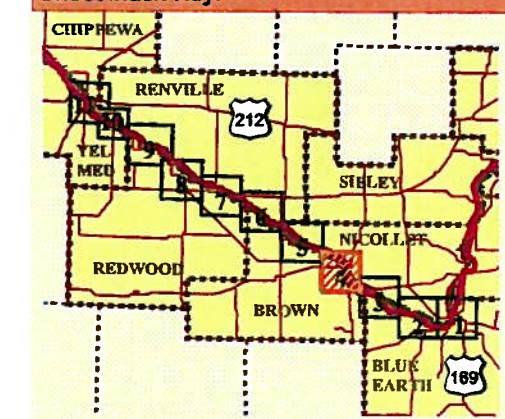
Legend:

- | | |
|------------------------------|--------------------|
| Minnesota River Scenic Byway | Alternate Route |
| Highway | CSAH |
| County Road | Township Road |
| City Streets | Railroad |
| Lakes / River | Streams |
| W.M.A. | S.N.A. |
| Reservation | State Park |
| County | Township |
| Section | Municipal Boundary |

Point of Interest Key:

- | | |
|-------------------|-------------------------|
| City | Camp Site |
| Cultural Resource | Hiking |
| Historical | Picnic Site |
| Natural Resource | Water Access - Carry-In |
| Park | Water Access - Trailer |
| Recreation | Horse Trail |
| Scenic | Other |

Sheet Index Key:



Sheet: 4 of 11

Figure: **4**