

Points of Interest:

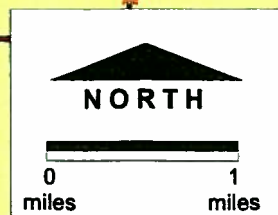
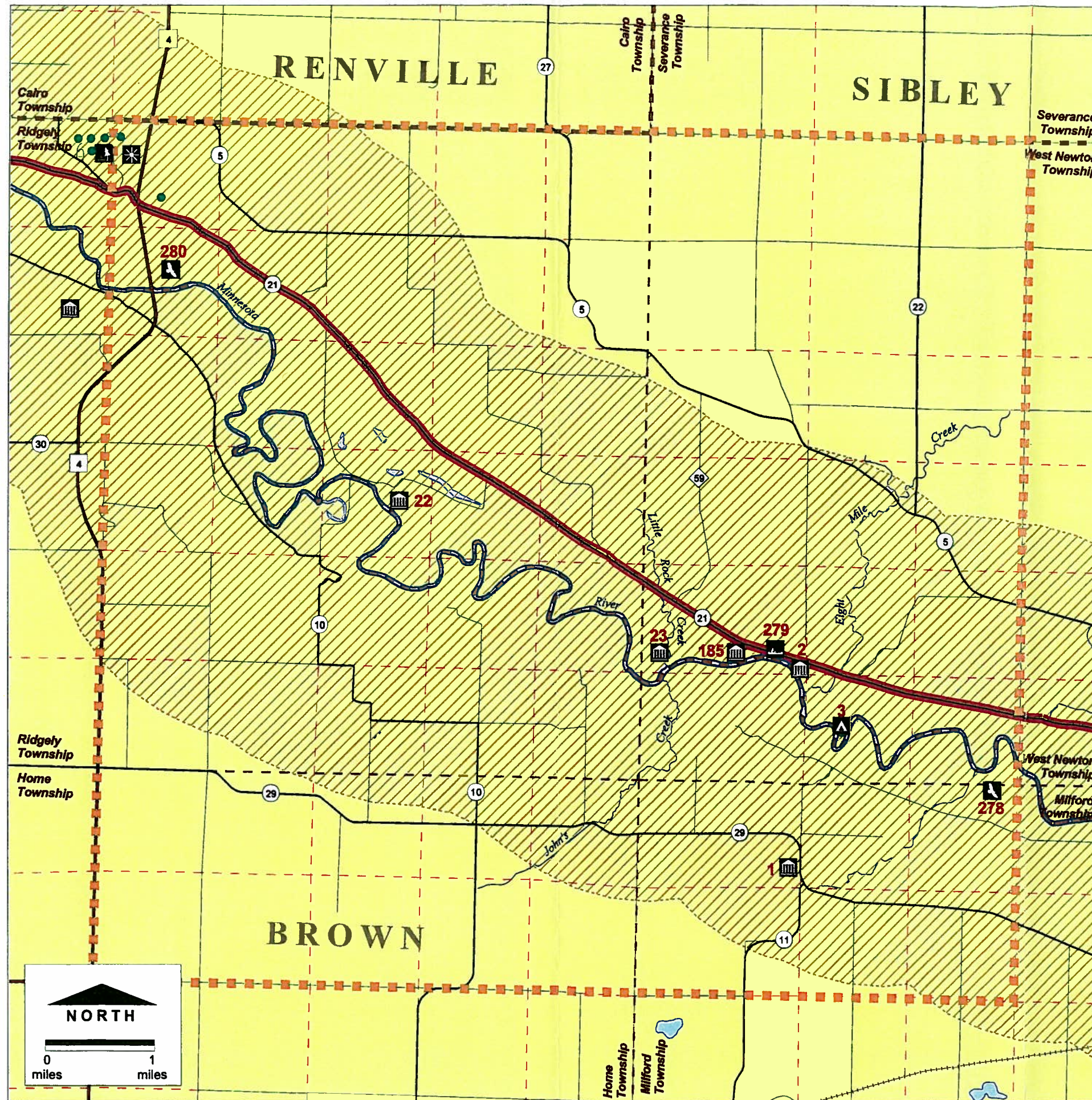
ID	Description
1	Milford State Monument
2	Ghost Town of West Newton
3	Campground
22	Indian Camps
23	Little Rock Fur Trading P
185	Harkin/Massopust Store
218	Sleepy Eye Monument
278	Boesch W.M.A.
279	Water Access - Carry-in
280	Minnesota River W.M.A.

Data Source:

Base map is from the Minnesota Department of Transportation State of Minnesota Base Map '97 data set. Projection: UTM, Zone 15, Datum NAD83. Map presentation is for conceptual purpose only.

Presented by:

BRAUN
INTERTEC
Engineers and Scientists
Serving the Built and
Natural Environments



Minnesota River Valley Scenic Byway



CENTRAL SECTION

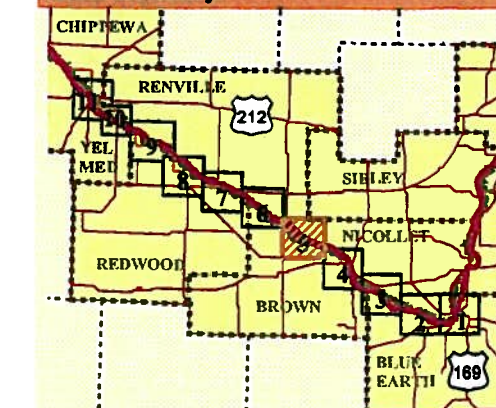
Legend:

- Minnesota River Scenic Byway
- Alternate Route
- Highway
- CSAH
- County Road
- Township Road
- City Streets
- County
- Township
- Section
- Lakes / River
- Streams
- W.M.A.
- S.N.A.
- Reservation
- State Park
- Municipal Boundary
- Railroad

Point of Interest Key:

- City
- Cultural Resource
- Historical
- Natural Resource
- Park
- Recreation
- Scenic
- Camp Site
- Hiking
- Picnic Site
- Water Access - Carry-In
- Water Access - Trailer
- Horse Trail
- Other

Sheet Index Key:



Sheet: 5 of 11

Figure: **5**