

Points of Interest:

ID	Description
44	Schwant Memorial
46	Bridge
47	Rudi Memorial Log Cabin
48	Ghost Town of Vicksburg
94	Trongard W.M.A.
95	Sacred Heart W.M.A.
96	Water Access - Trailer
97	Camping Sites
98	Picnic Area
119	Pioneer Statue
121	Enestvedt Marker
141	Odean Theater
142	Olsen Log Cabin
143	Belview Depot Museum
144	District 74 School
145	Gimmestad Land Office Building
203	Joseph R. Brown Site
204	Town & Country County Park
225	Belling Spring Site
285	City of Belview
287	Preservation Route

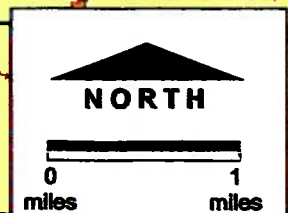
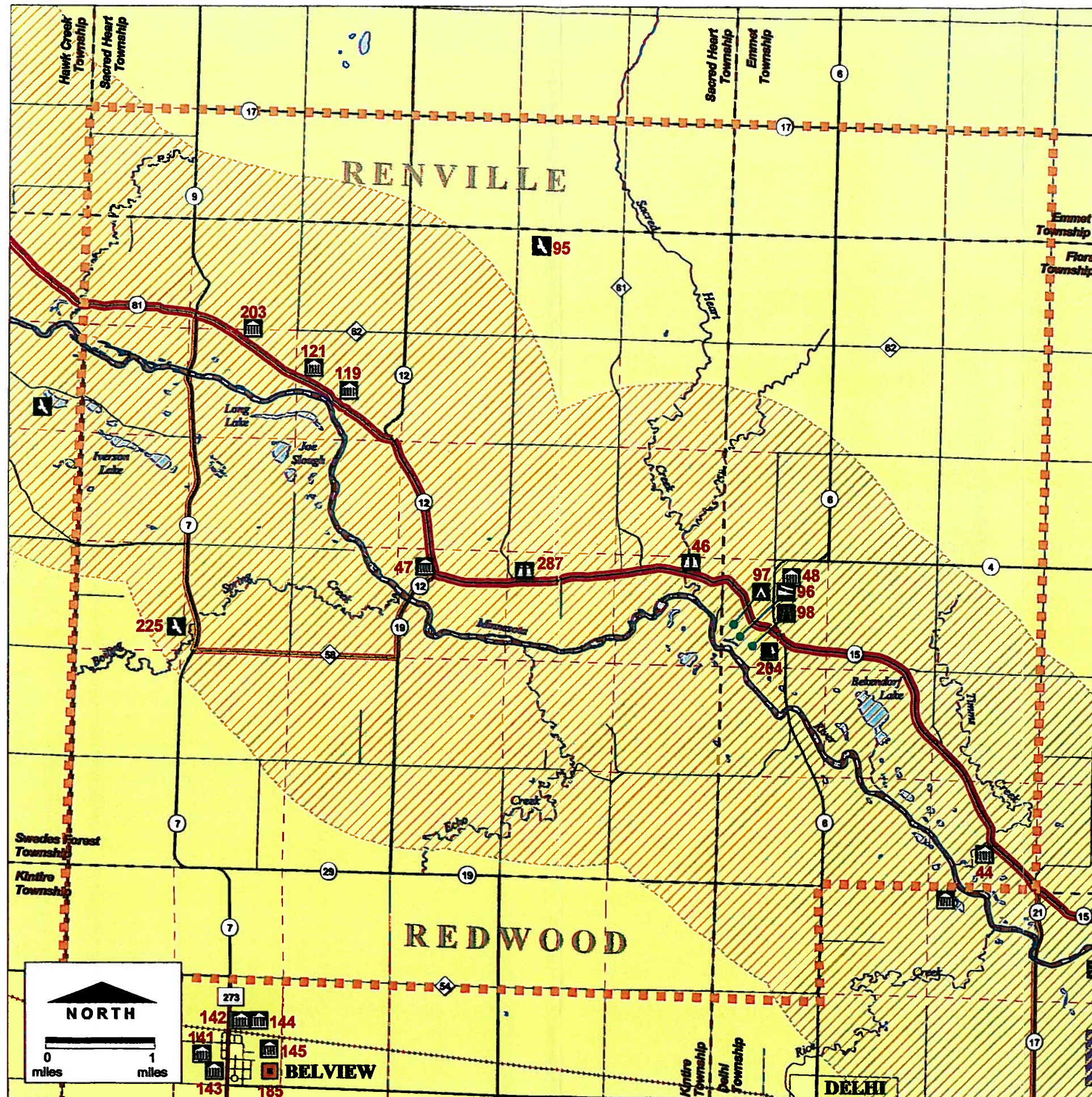
Data Source:

Base map is from the Minnesota Department of Transportation State of Minnesota Base Map '97 data set. Projection: UTM, Zone 15, Datum NAD83. Map presentation is for conceptual purpose only.

Presented by:

**BRAUN
INTERTEC**

Engineers and Scientists
Serving the Built and
Natural Environments



**Minnesota
River
Valley
Scenic
Byway**



CENTRAL SECTION

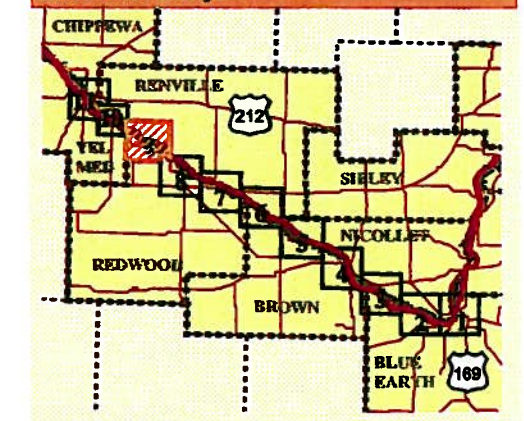
Legend:

- Minnesota River Scenic Byway
- Alternate Route
- Highway
- CSAH
- County Road
- Township Road
- City Streets
- County
- Township
- Section
- Railroad
- Lakes / River
- Streams
- W.M.A.
- S.N.A.
- Reservation
- State Park
- Municipal Boundary

Point of Interest Key:

- City
- Cultural Resource
- Historical
- Natural Resource
- Park
- Recreation
- Scenic
- Camp Site
- Hiking
- Picnic Site
- Water Access - Carry-In
- Water Access - Trailer
- Horse Trail
- Other

Sheet Index Key:



Sheet: 9 of 11

Figure: 9